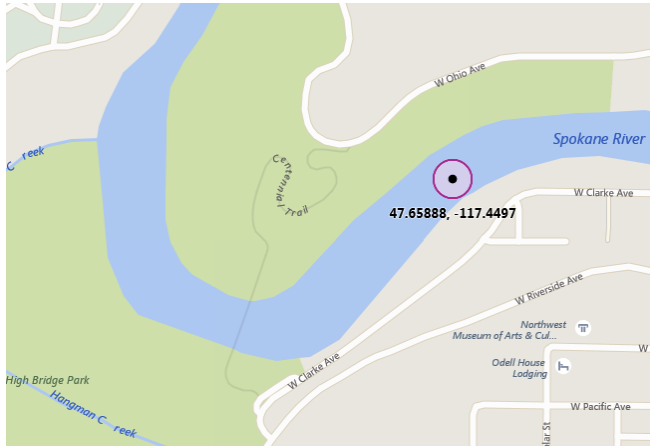
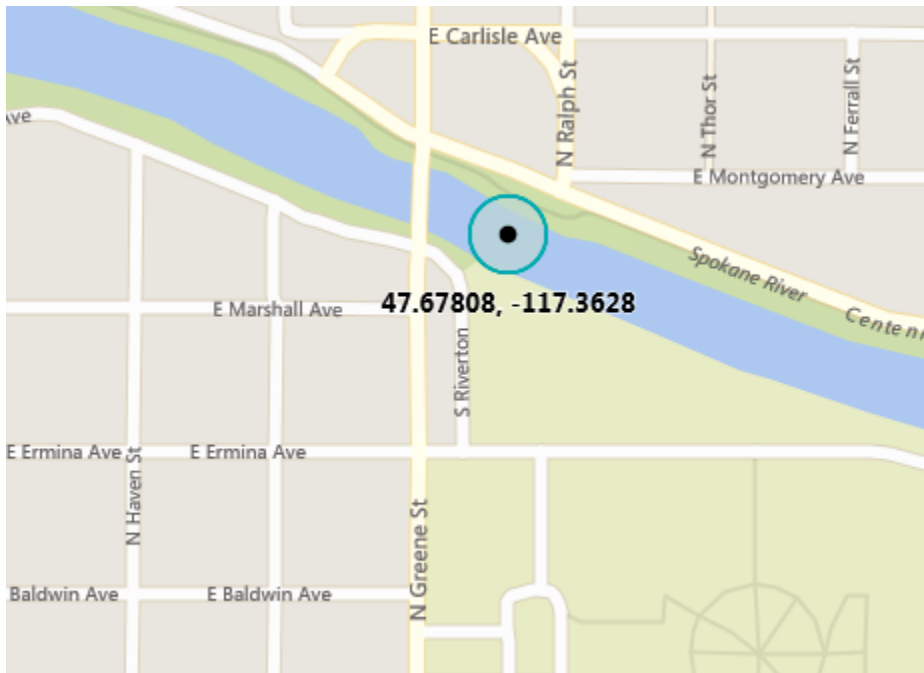


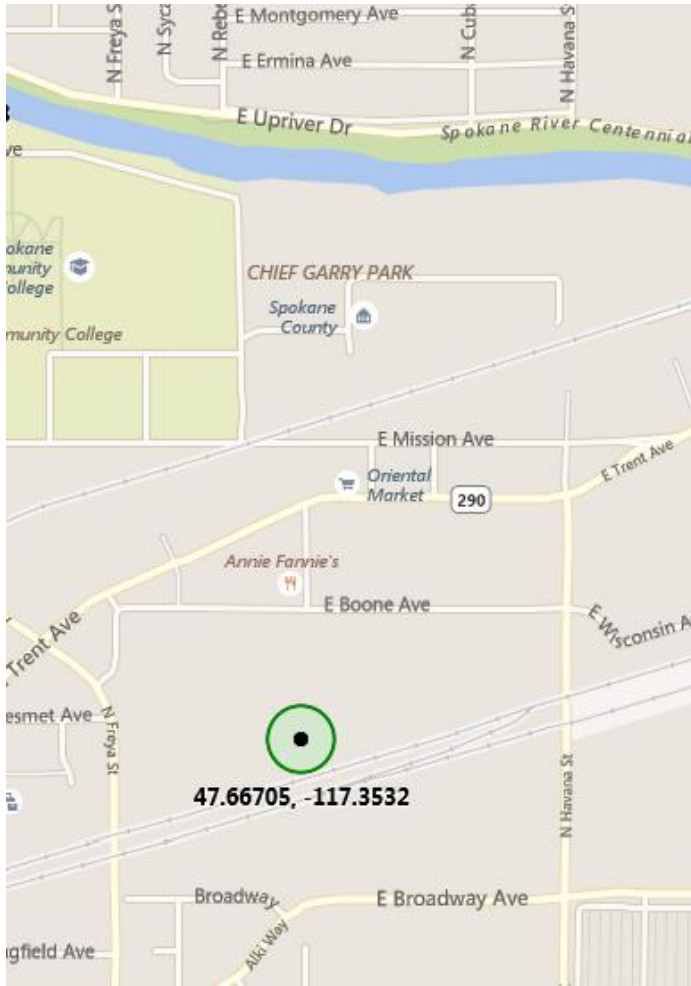
## Spokane Gage



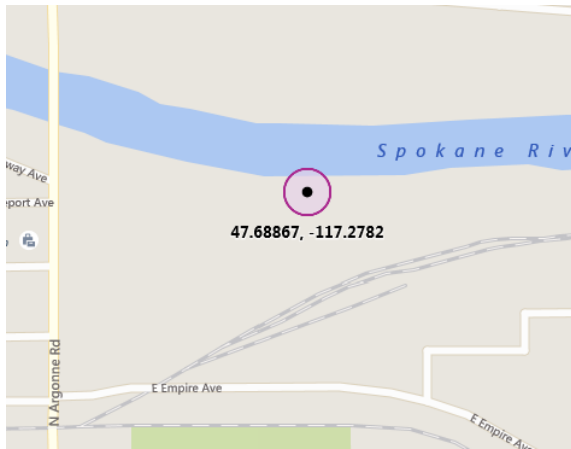
## Greene Street Bridge (text says this is below – to the left—of the Greene Street Bridge)



Sampling location for the County Plant is on the facility. Where is the discharge point in the river? Use the UTM for that location, not the treatment plant location?



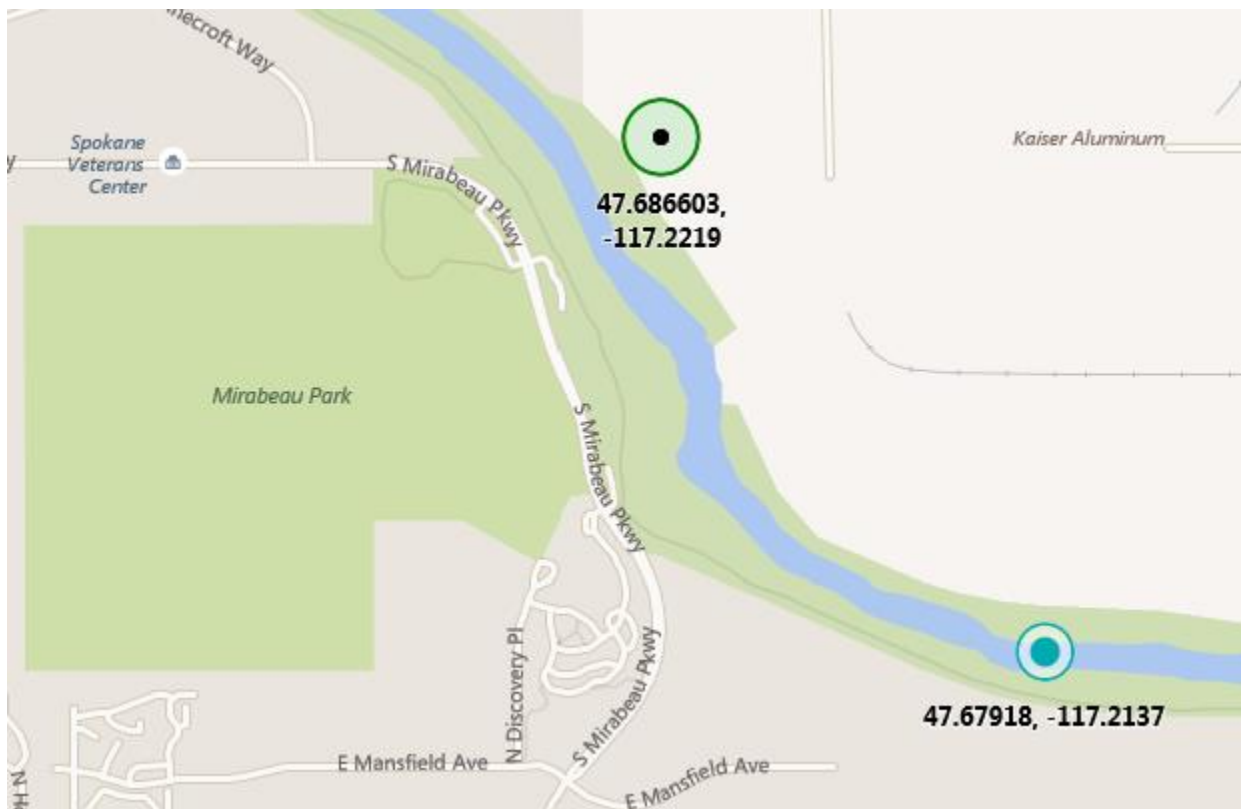
Inland Empire Paper



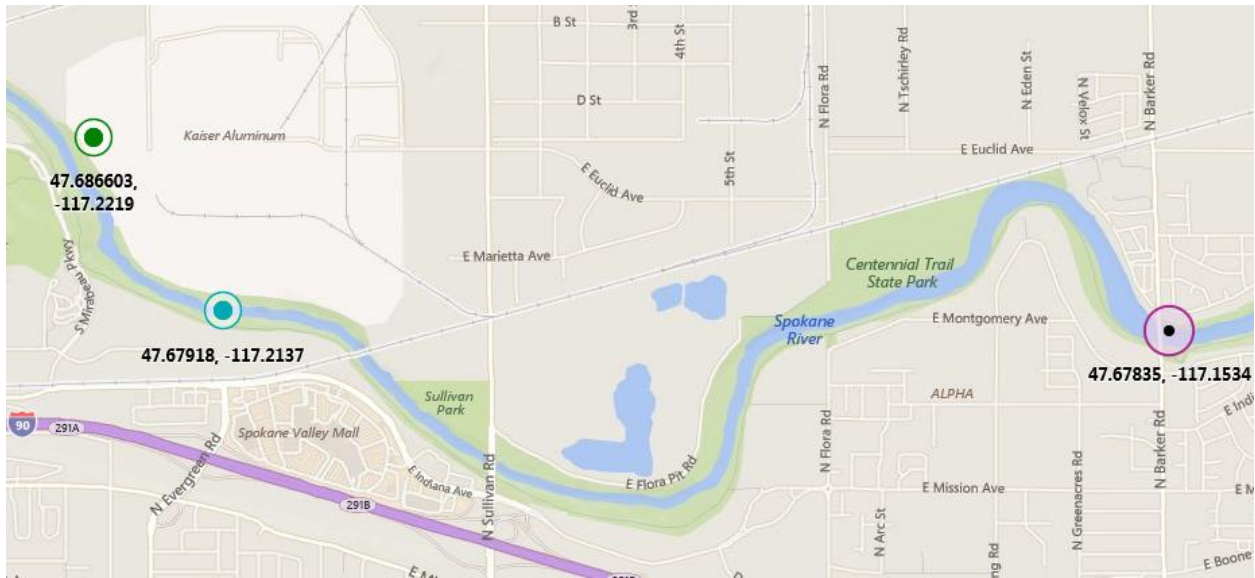
“Mirabeau Park”



“Mirabeau Park” with Kaiser outfall



Barker Rd., Mirabeau Point, Kaiser



Trent Ave. AKA Plantes Ferry Park

