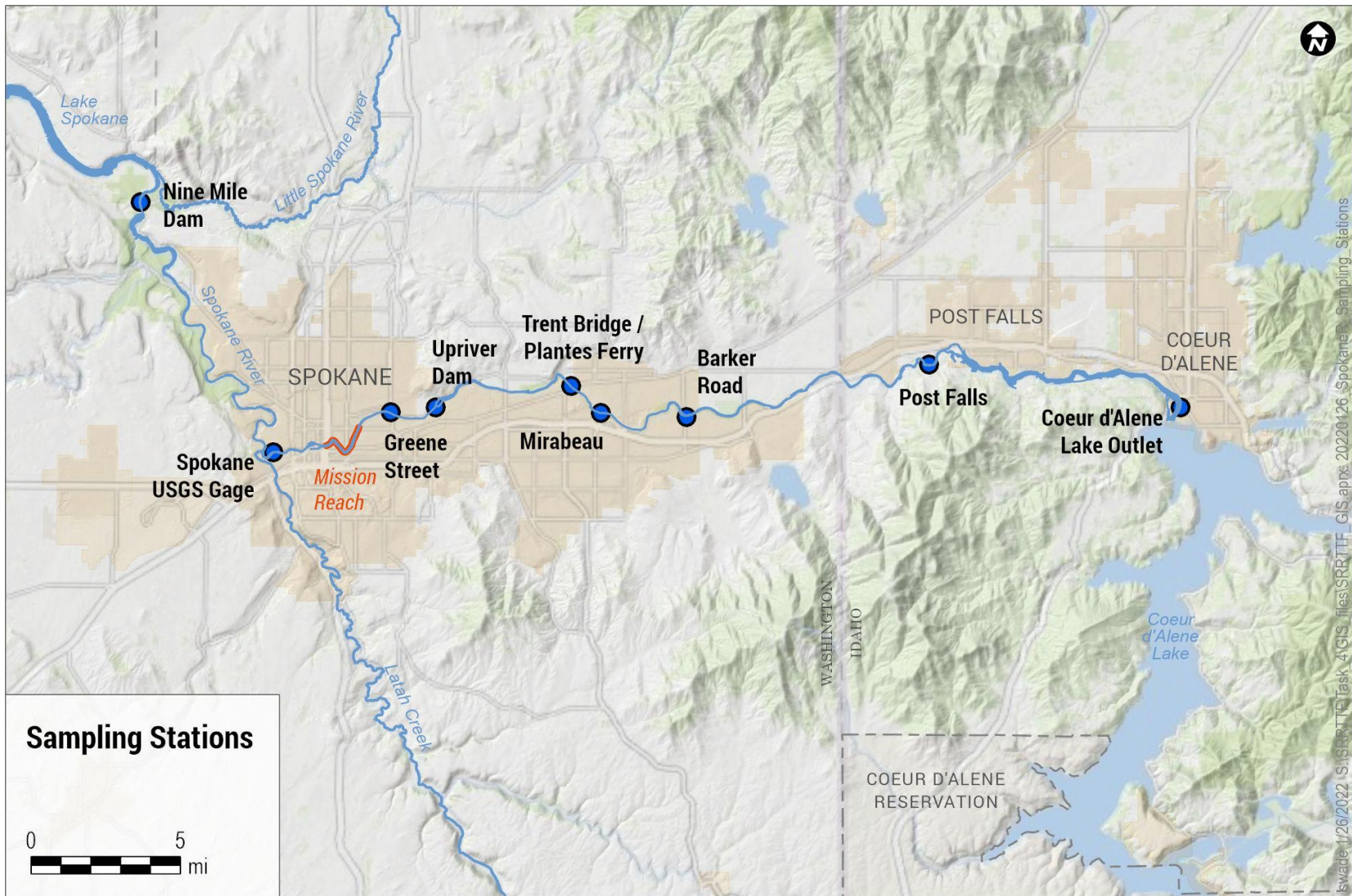


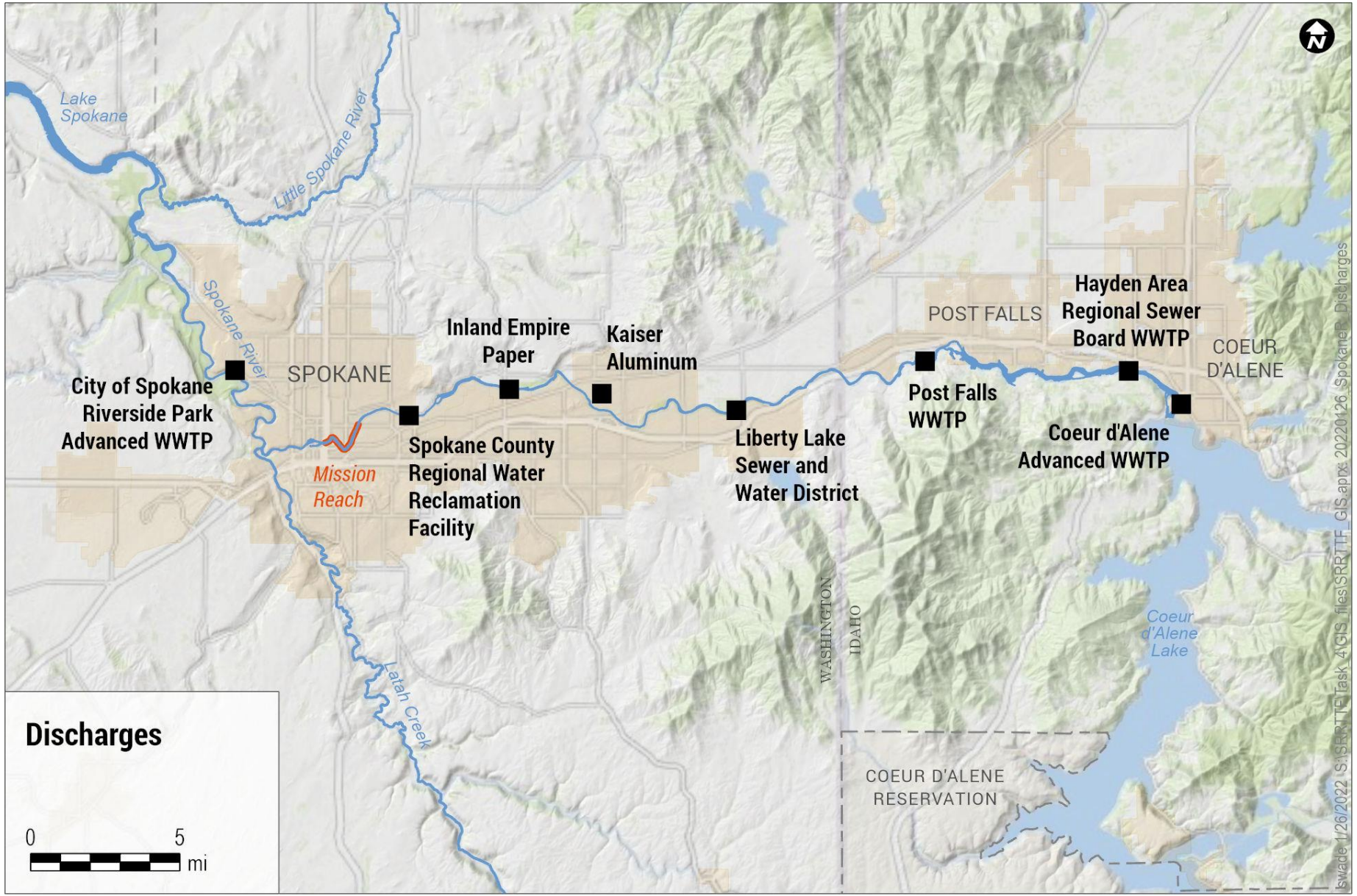
Overview of Project Area

SRRTTF-TTWG Data Synthesis Workshop

January 31, 2022



Swade 1/26/2022 S:\SRRTIF\Task 4\GIS_files\SRRTIF_GIS_aprx_20220126_Spokane_Sampling_Stations



Legend

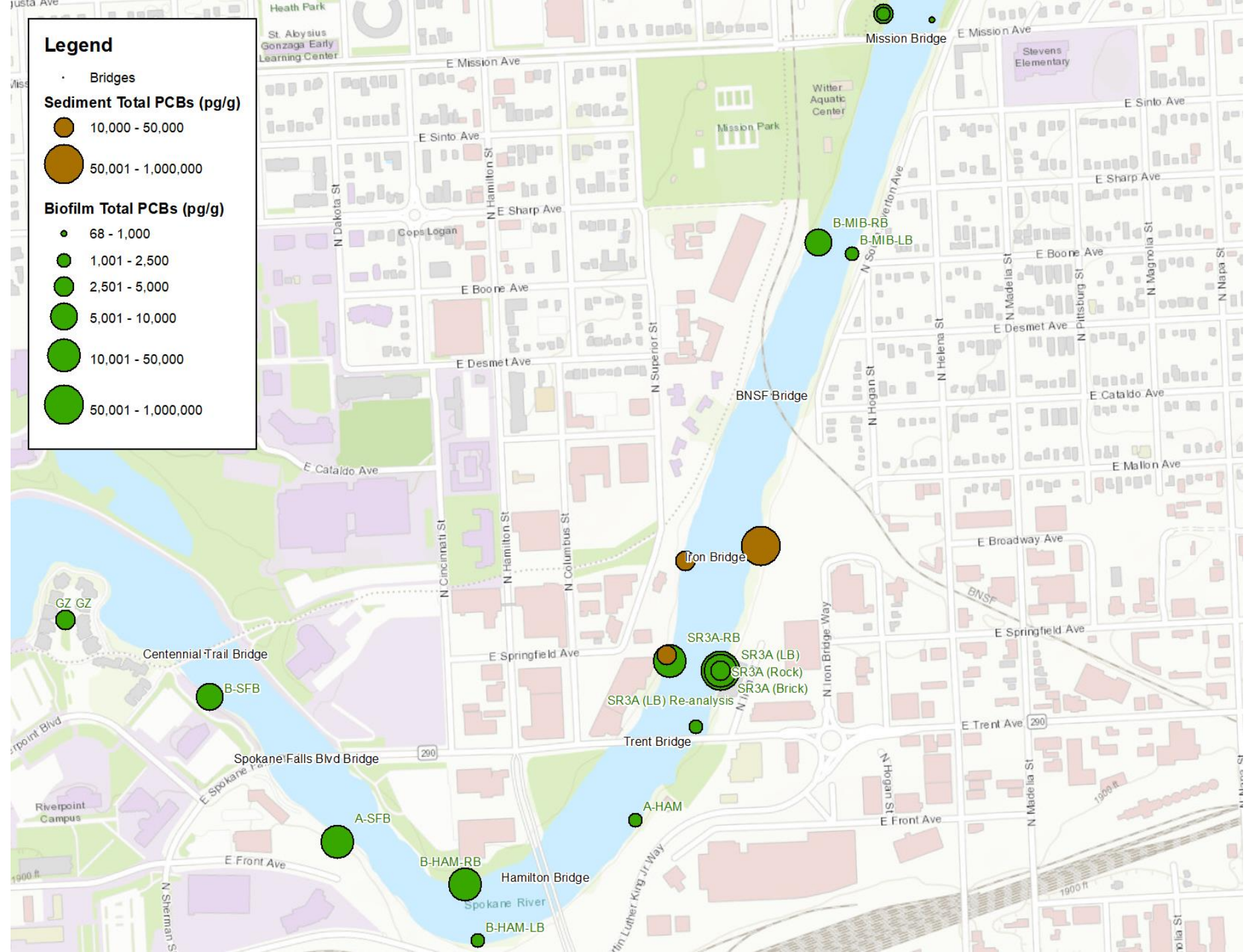
- Bridges

Sediment Total PCBs (pg/g)

- 10,000 - 50,000
- 50,001 - 1,000,000

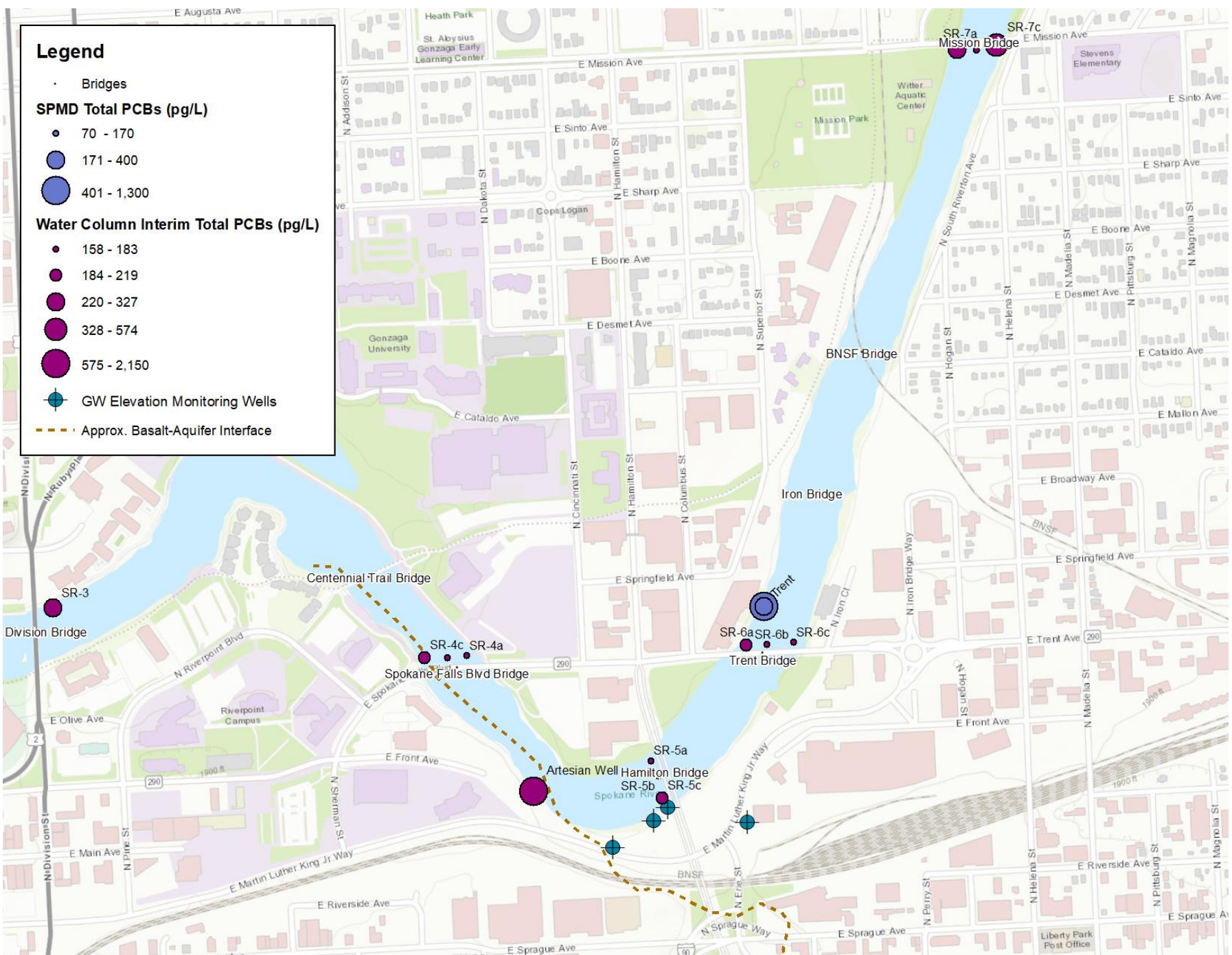
Biofilm Total PCBs (pg/g)

- 68 - 1,000
- 1,001 - 2,500
- 2,501 - 5,000
- 5,001 - 10,000
- 10,001 - 50,000
- 50,001 - 1,000,000



Legend

- Bridges
- SPMD Total PCBs (pg/L)**
 - 70 - 170
 - 171 - 400
 - 401 - 1,300
- Water Column Interim Total PCBs (pg/L)**
 - 158 - 183
 - 184 - 219
 - 220 - 327
 - 328 - 574
 - 575 - 2,150
- GW Elevation Monitoring Wells
- Approx. Basalt-Aquifer Interface



Legend

- Bridges
- Stormwater Outfalls
 - Outfall To Surface Water
- PCB Detection Dog - Canine Interest
 - HIGH
 - MED
 - LOW
 - HUMAN OBSERVATION
- Mission Reach Parcels

